

CFSM-1 Montgomery County Roads



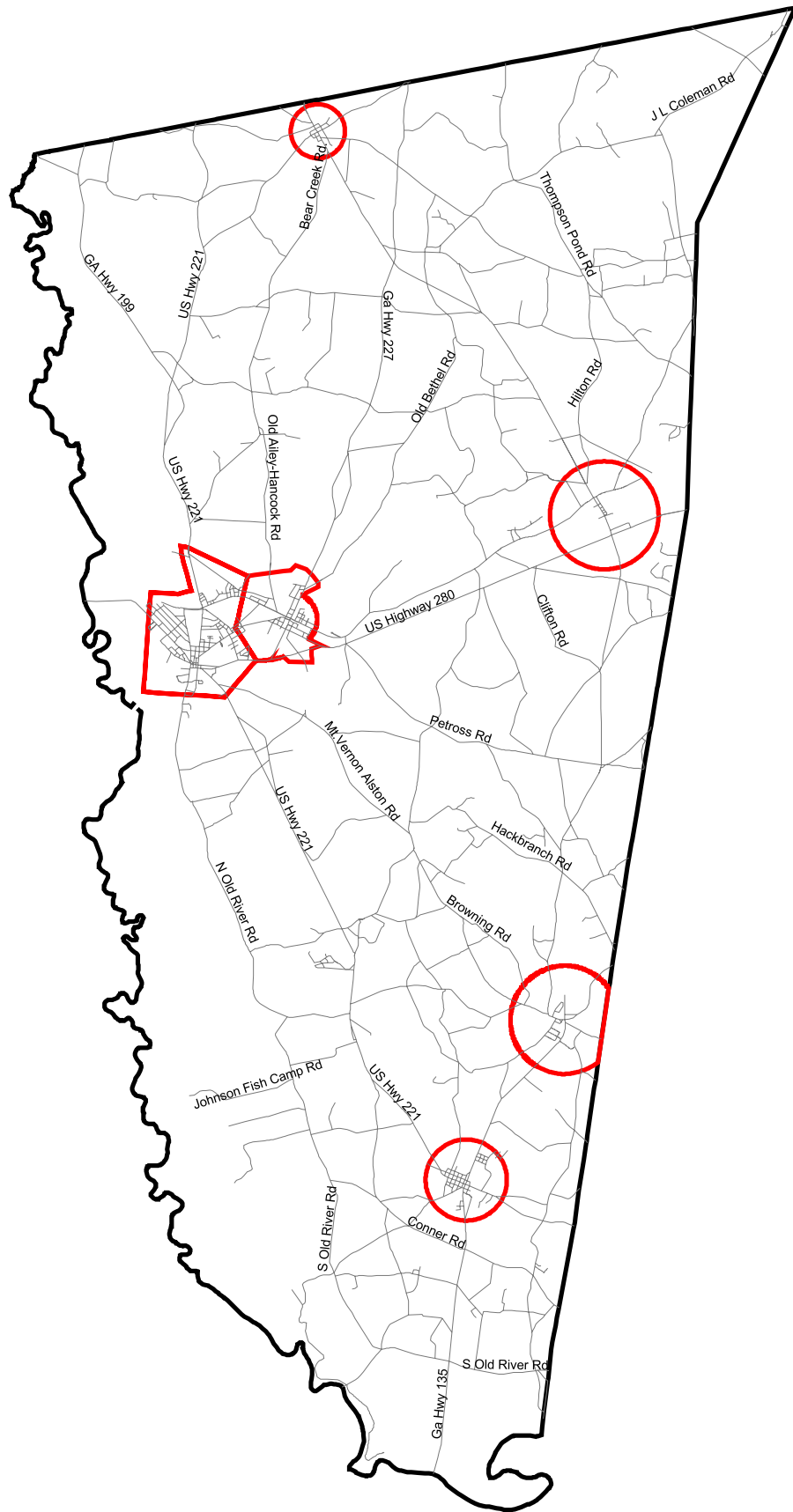
1 0 1 Miles



- County Roads
- City Limits
- County Limits



The data sets represented here-in are presented to the user with the understanding that, because of the nature of some GIS datasets, there is no guarantee of completeness or accuracy. Users are cautioned to consider the nature of this data before using them for decisions that concern public safety or the conduct of business that involves substantial monetary or operational consequences. Conclusions drawn from, or actions taken on the basis of this data are the sole responsibility of the user.






CFSM-2 Montgomery County Facilities



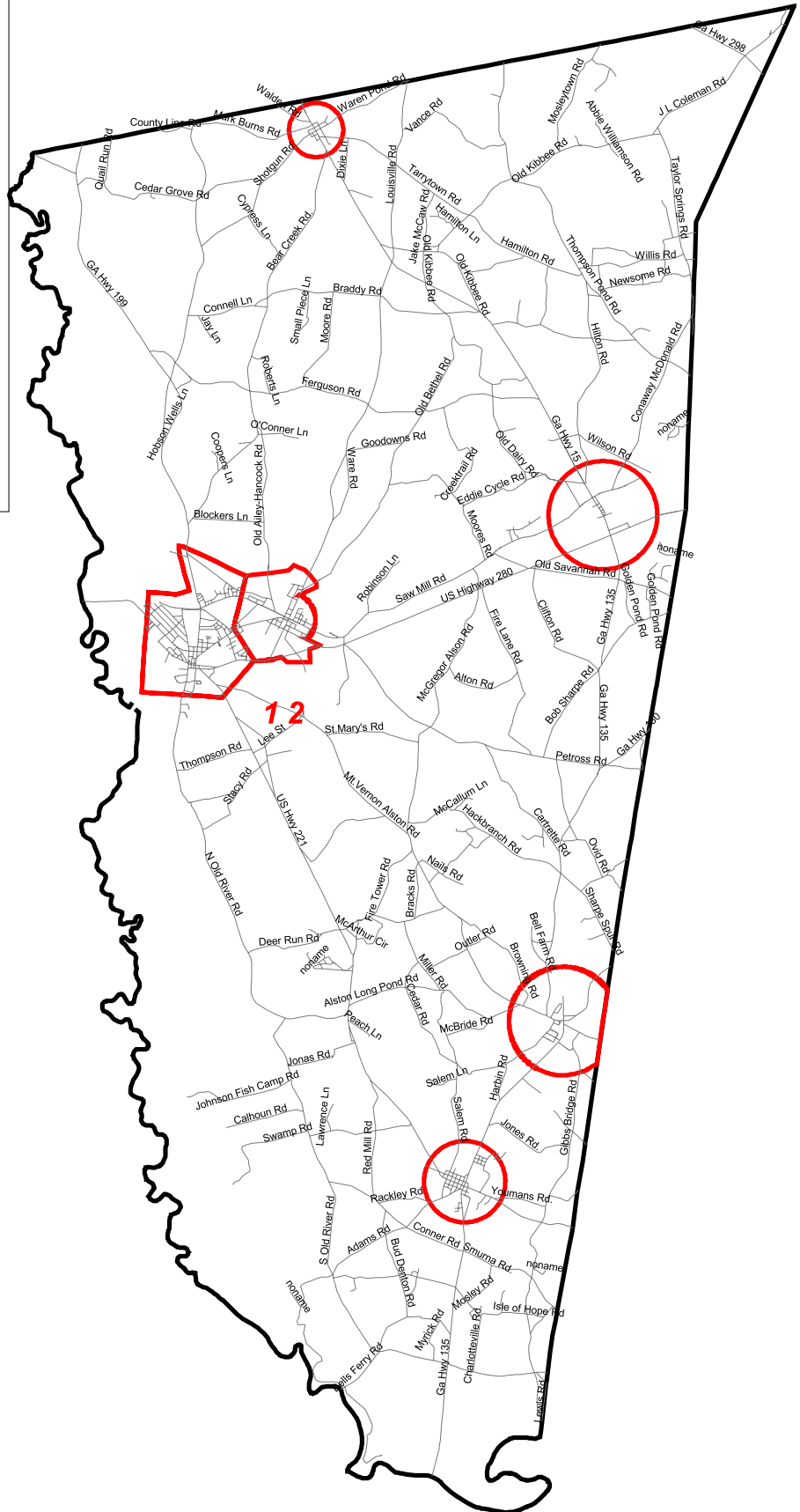
1 0 1 Miles



-  County Roads
-  City Limits
-  County Limits

- 1 Montgomery State Prison
- 2 Montgomery State Prison Fire Dept.

"The data sets represented here-in are presented to the user with the understanding that, because of the nature of some GIS datasets, there is no guarantee of completeness or accuracy. Users are cautioned to consider the nature of this data before using them for decisions that concern public safety or the conduct of business that involves substantial monetary or operational consequences. Conclusions drawn from, or actions taken on the basis of this data are the sole responsibility of the user."



CFSM-3 City of Ailey



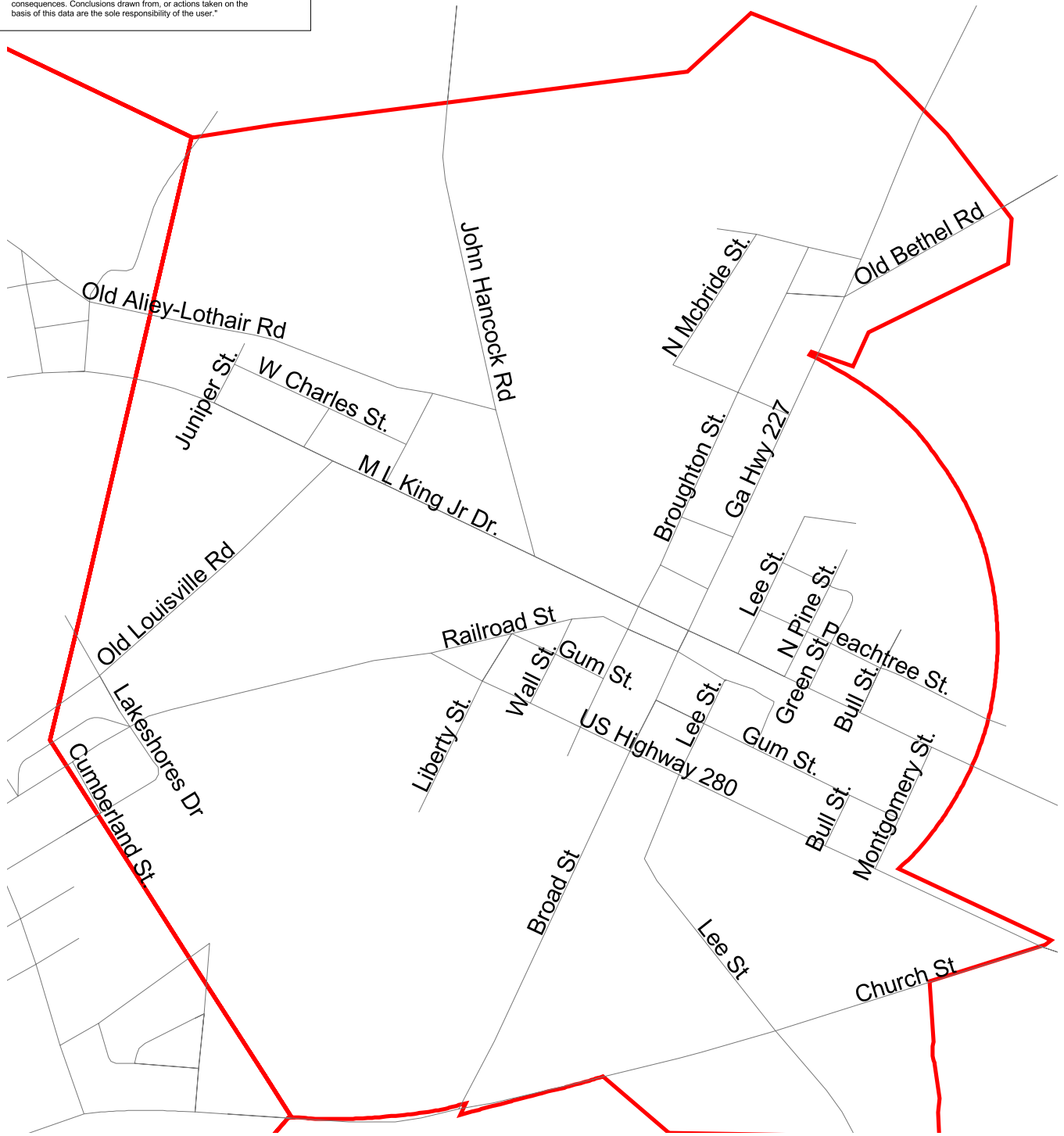
300 0 300 Feet



Roads

City Limits

The data sets represented here-in are presented to the user with the understanding that, because of the nature of some GIS datasets, there is no guarantee of completeness or accuracy. Users are cautioned to consider the nature of this data before using them for decisions that concern public safety or the conduct of business that involves substantial monetary or operational consequences. Conclusions drawn from, or actions taken on the basis of this data are the sole responsibility of the user.



CFSM-4 City of Ailey Facilities



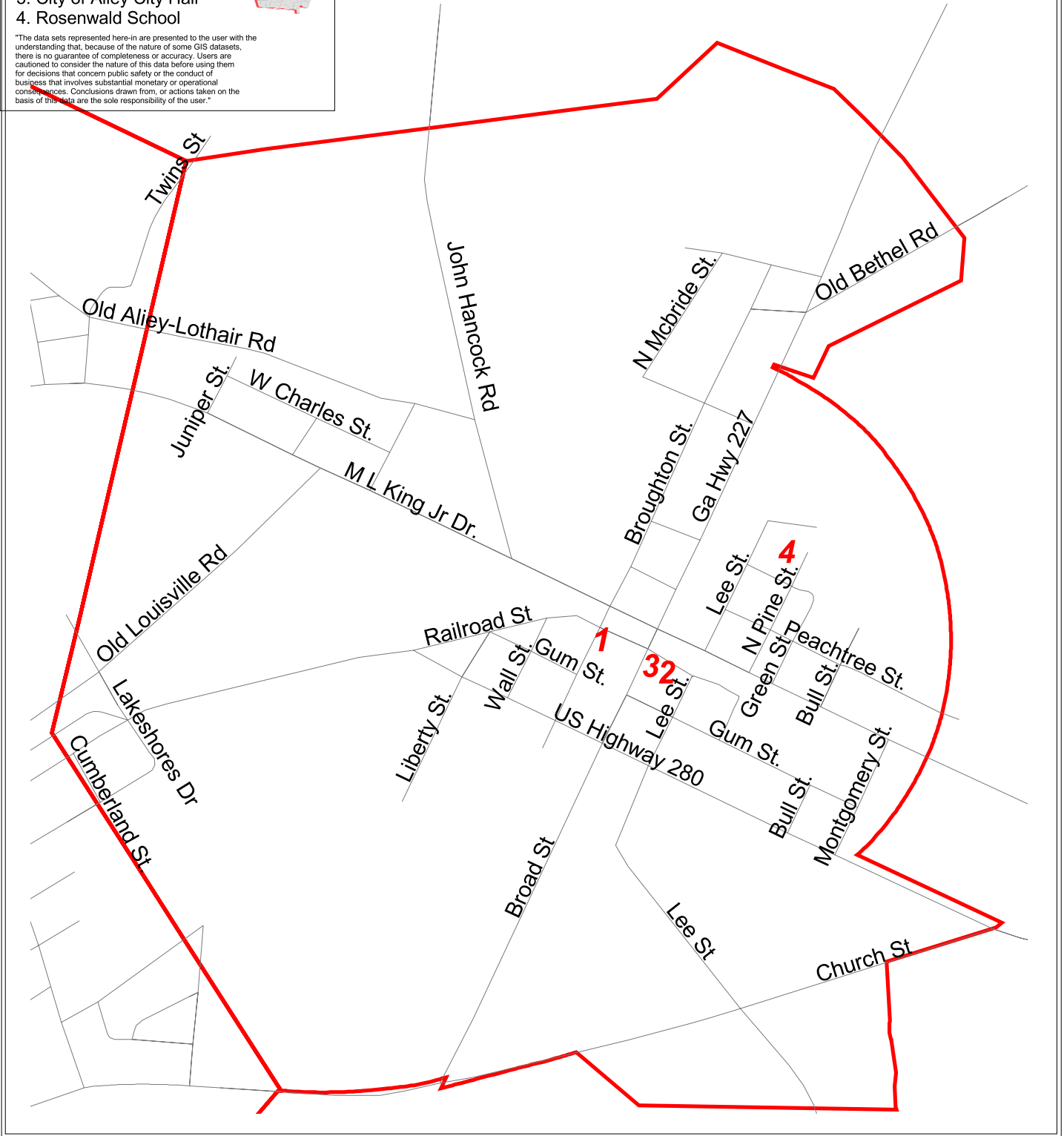
300 0 300 Feet

- Roads
- City Limits

1. Ailey Maintenance Shop
2. Ailey Vol. Fire Dept.
3. City of Ailey City Hall
4. Rosenwald School



The data sets represented here-in are presented to the user with the understanding that, because of the nature of some GIS datasets, there is no guarantee of completeness or accuracy. Users are cautioned to consider the nature of this data before using them for decisions that concern public safety or the conduct of business that involves substantial monetary or operational consequences. Conclusions drawn from, or actions taken on the basis of this data are the sole responsibility of the user.



CFSM-6 City of Ailey Sewer System

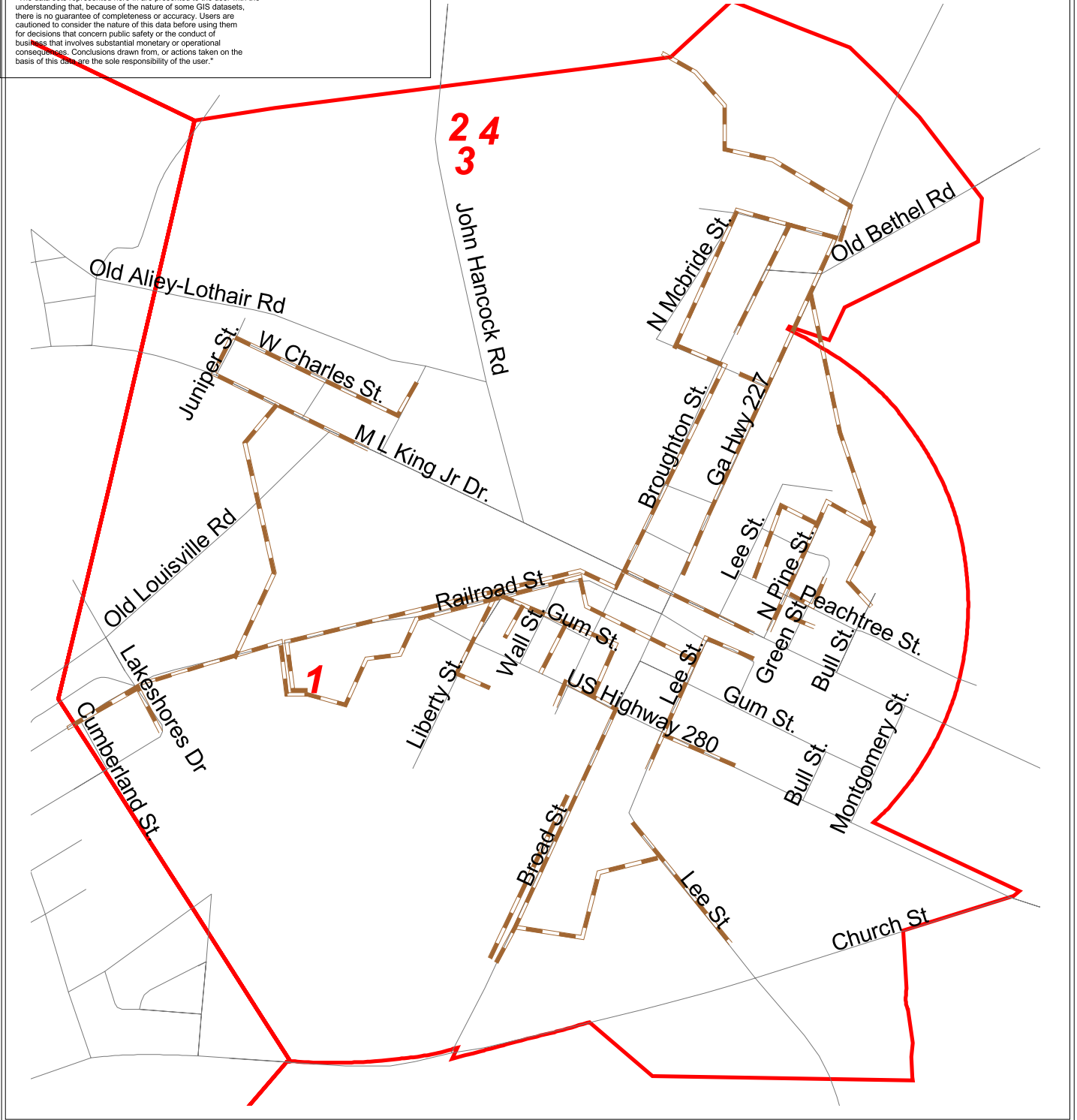
300 0 300 Feet



-  Sewer Lines
-  Roads
-  City Limits

- 1 Pump Station #1
- 2 Pump Station #2
- 3 Pump Station #3
- 4 Oxidation Pond

The data sets represented here-in are presented to the user with the understanding that, because of the nature of some GIS datasets, there is no guarantee of completeness or accuracy. Users are cautioned to consider the nature of this data before using them for decisions that concern public safety or the conduct of business that involves substantial monetary or operational consequences. Conclusions drawn from, or actions taken on the basis of this data are the sole responsibility of the user.




CFSM-7 City of Alston Roads

300 0 300 Feet



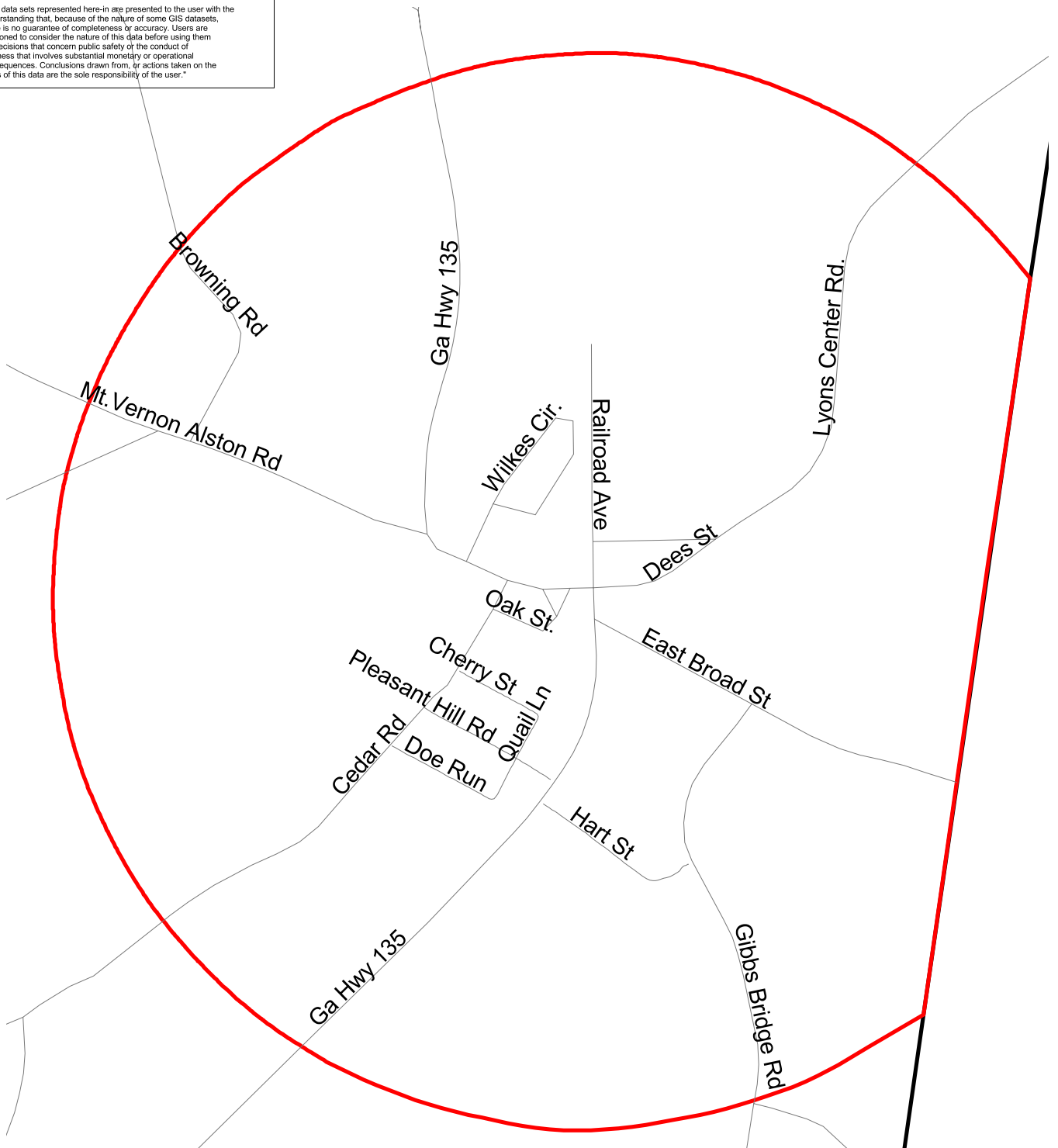
 Roads

 City Limits

 County Limits






The data sets represented here-in are presented to the user with the understanding that, because of the nature of some GIS datasets, there is no guarantee of completeness or accuracy. Users are cautioned to consider the nature of this data before using them for decisions that concern public safety or the conduct of business that involves substantial monetary or operational consequences. Conclusions drawn from, or actions taken on the basis of this data are the sole responsibility of the user.



CFSM-8 City of Alston Facilities



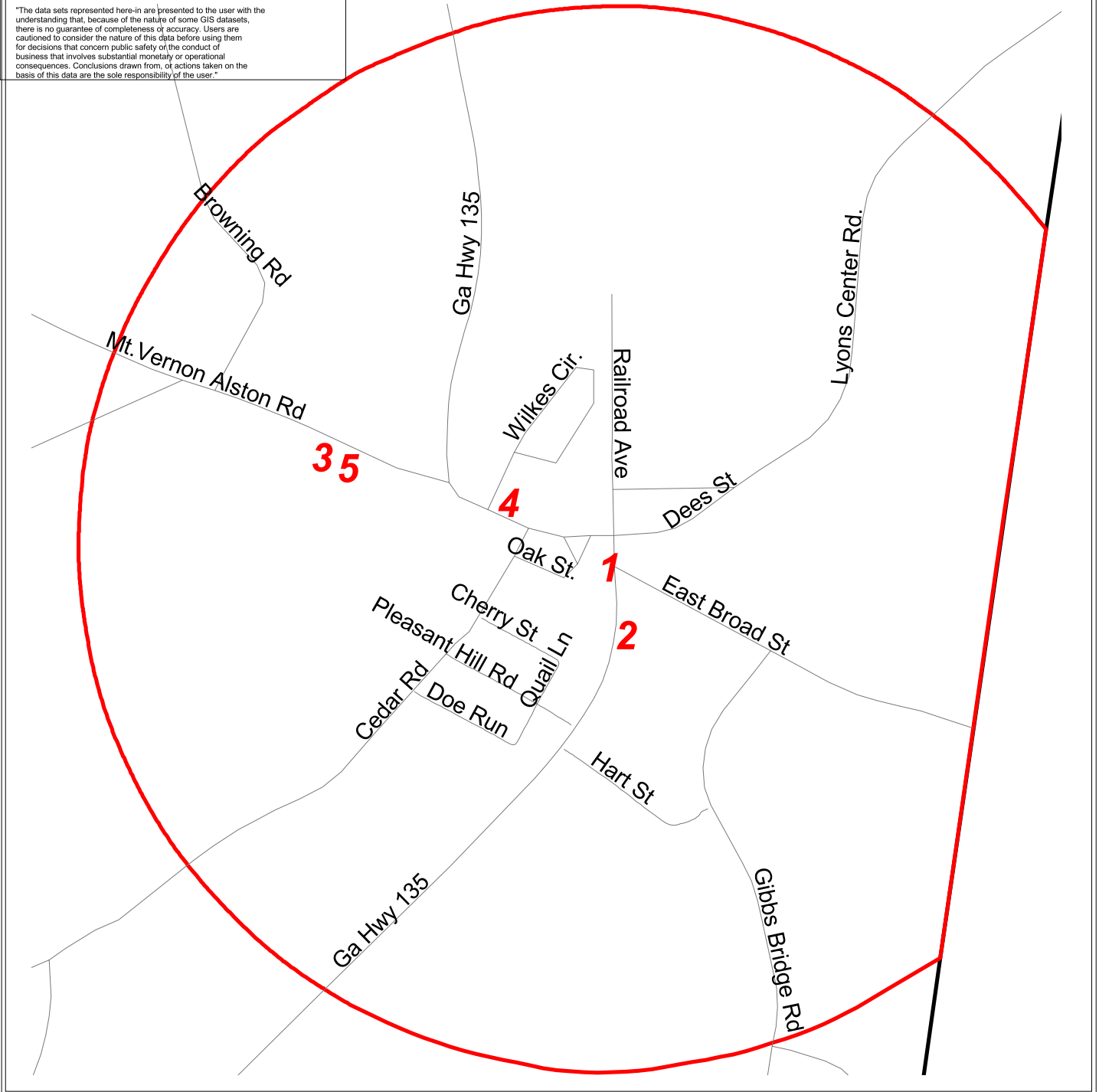
-  Roads
-  City Limits
-  County Limits

300 0 300 Feet







1. Alston Vol. Fire Dept.
2. City of Alston City Hall
3. City of Alston Recreation Park
4. City of Alston Walking Track
5. City of Alston Community Center

The data sets represented here-in are presented to the user with the understanding that, because of the nature of some GIS datasets, there is no guarantee of completeness or accuracy. Users are cautioned to consider the nature of this data before using them for decisions that concern public safety or the conduct of business that involves substantial monetary or operational consequences. Conclusions drawn from, or actions taken on the basis of this data are the sole responsibility of the user.




CFSM-9 City of Alston Water System



-  Water Lines
-  Roads
-  City Limits
-  County Limits

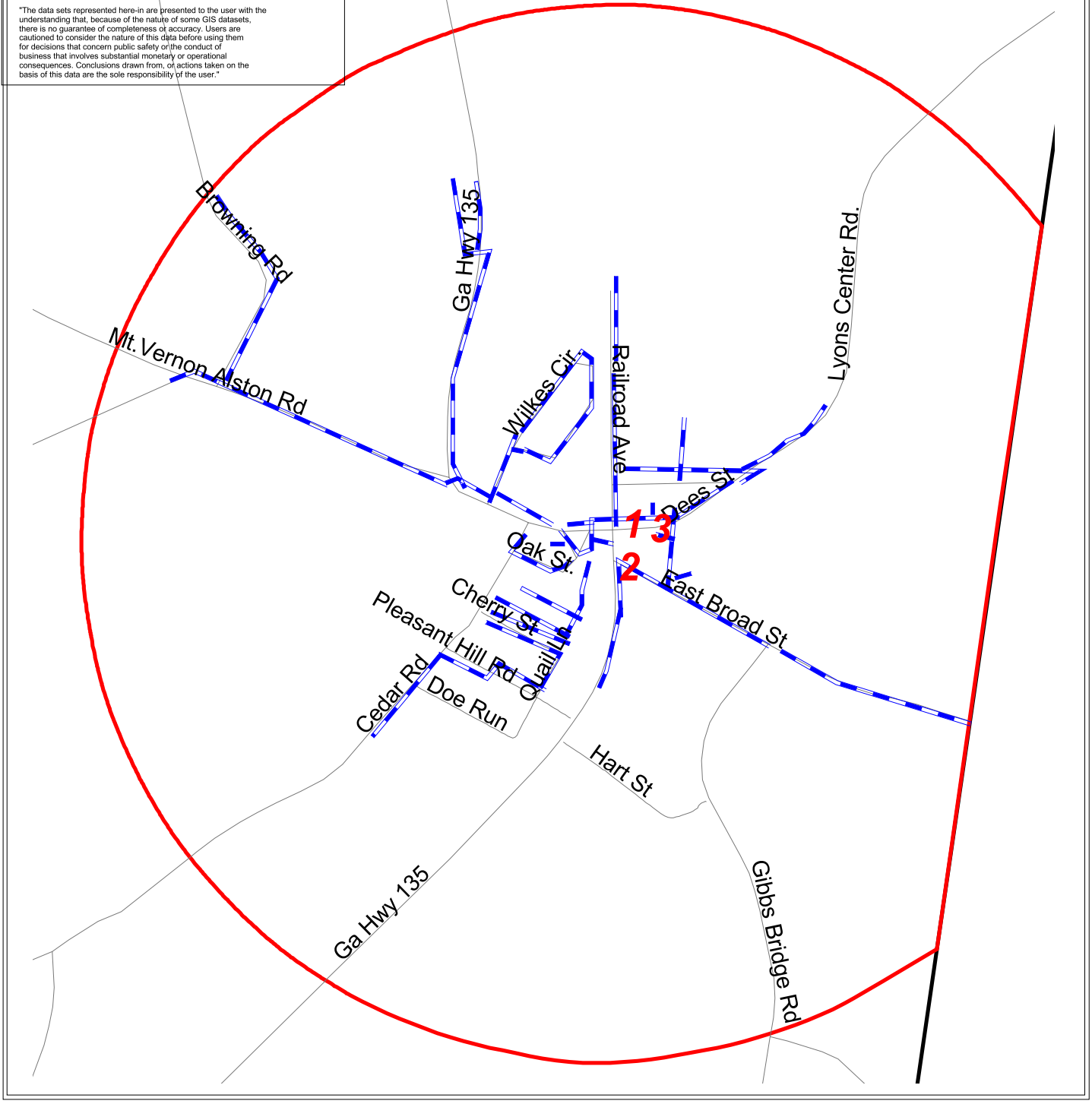
300 0 300 Feet



- 1 Well #1
- 2 Well #2
- 3 Water Storage Tank #1





The data sets represented here-in are presented to the user with the understanding that, because of the nature of some GIS datasets, there is no guarantee of completeness or accuracy. Users are cautioned to consider the nature of this data before using them for decisions that concern public safety or the conduct of business that involves substantial monetary or operational consequences. Conclusions drawn from, or actions taken on the basis of this data are the sole responsibility of the user.



CFSM-10 City of Higgston Roads

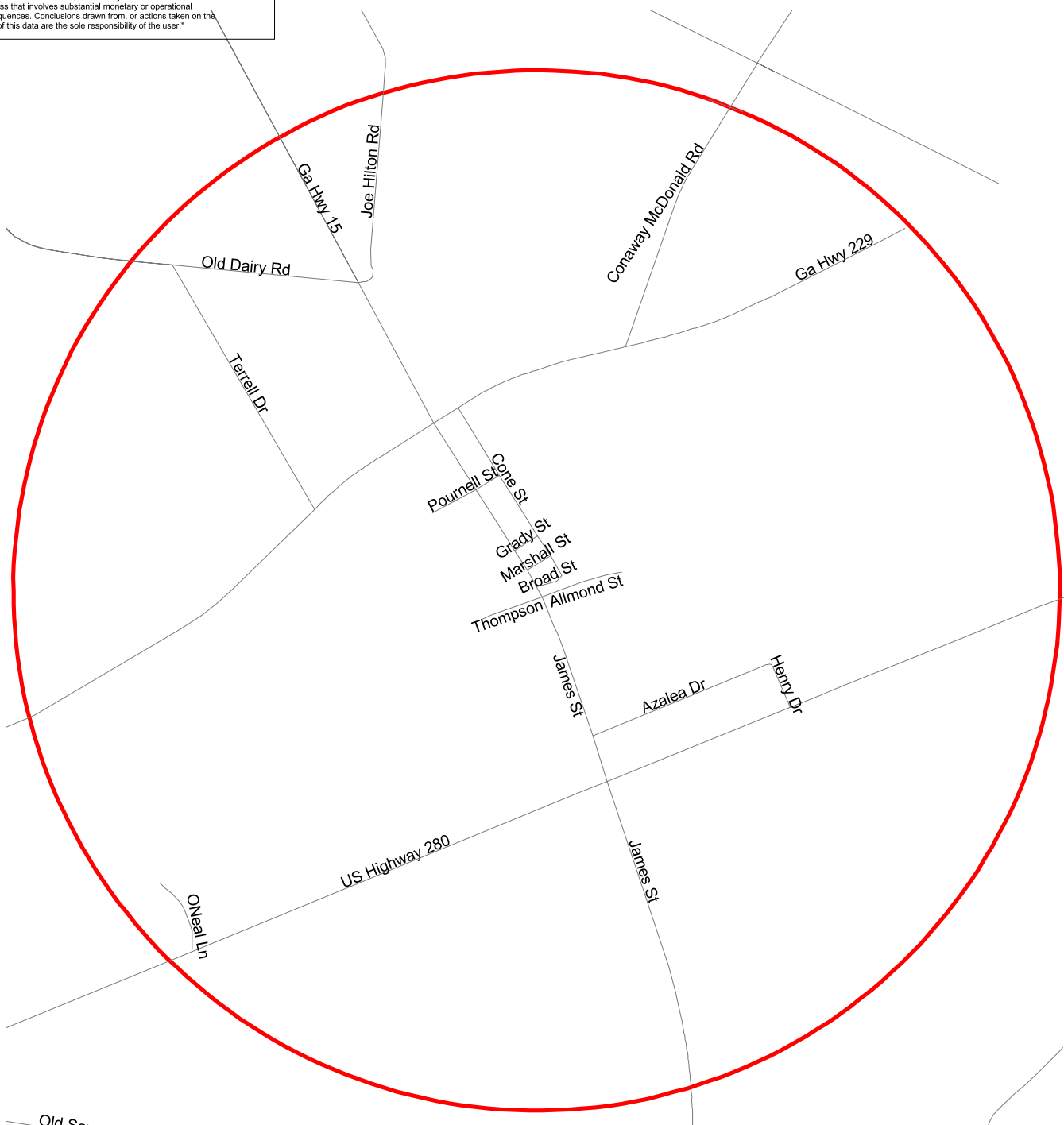
300 0 300 Feet



-  Roads
-  City Limits



"The data sets represented here-in are presented to the user with the understanding that, because of the nature of some GIS datasets, there is no guarantee of completeness or accuracy. Users are cautioned to consider the nature of this data before using them for decisions that concern public safety or the conduct of business that involves substantial monetary or operational consequences. Conclusions drawn from, or actions taken on the basis of this data are the sole responsibility of the user."



CFSM-11 City of Higgston Facilities

300 0 300 Feet



 Roads

 City Limits



- 1 City Hall & Fire Station
- 2 City of Higgston Park


"The data sets represented here-in are presented to the user with the understanding that, because of the nature of some GIS datasets, there is no guarantee of completeness or accuracy. Users are cautioned to consider the nature of this data before using them for decisions that concern public safety or the conduct of business that involves substantial monetary or operational consequences. Conclusions drawn from, or actions taken on the basis of this data are the sole responsibility of the user."



CFSM-12 City of Mt Vernon Roads



400 0 400 Feet

-  Roads
-  City Limits



The data sets represented here-in are presented to the user with the understanding that, because of the nature of some GIS datasets, there is no guarantee of completeness or accuracy. Users are cautioned to consider the nature of this data before using them for decisions that concern public safety or the conduct of business that involves substantial monetary or operational consequences. Conclusions drawn from, or actions taken on the basis of this data are the sole responsibility of the user.





CFSM-13

City of Mt Vernon

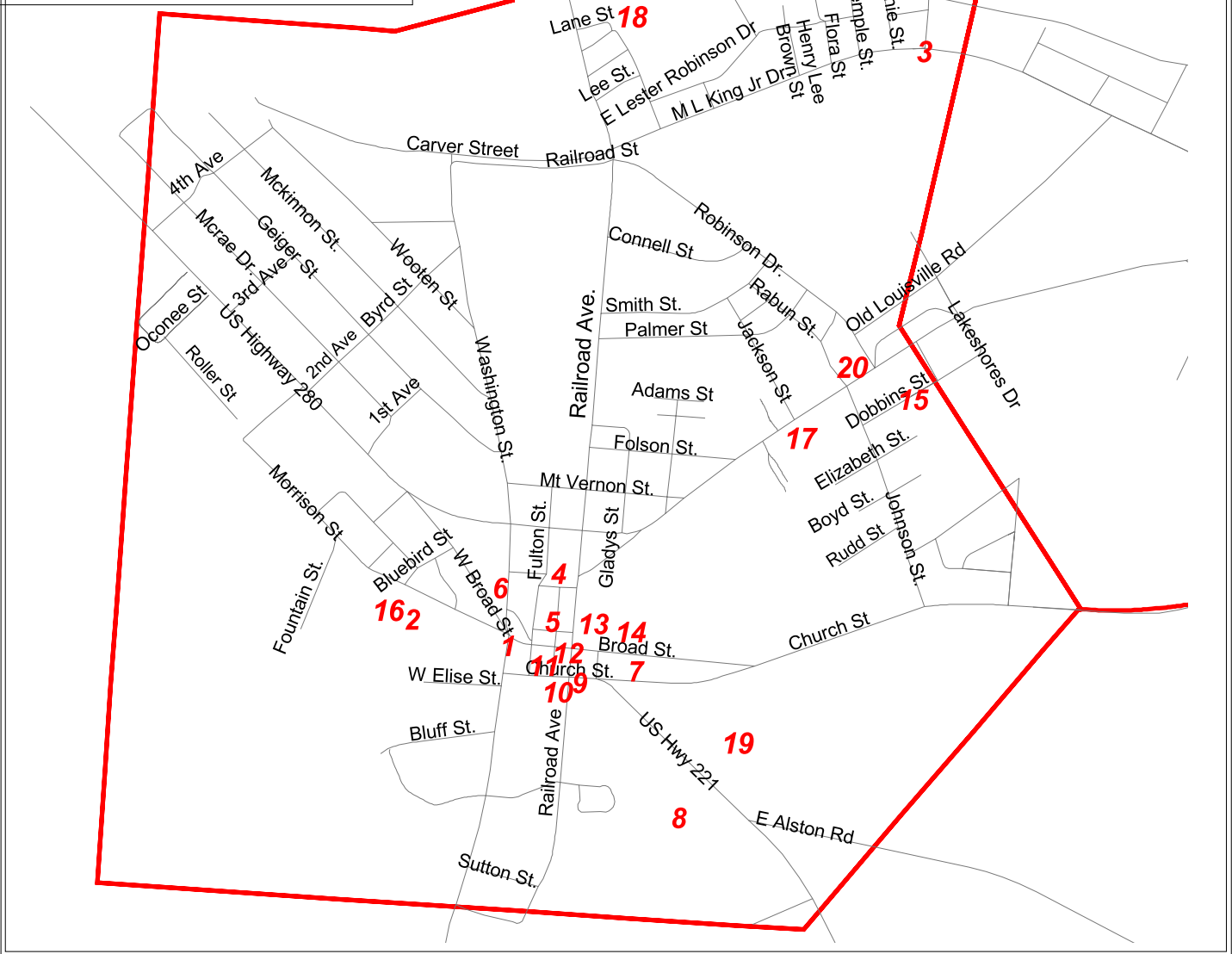
Facilities



 Roads 400 0 400 Feet
 City Limits

- 1 Montgomery County Health Department
- 2 Montgomery County Senior Citizens Center
- 3 Montgomery County Elementary School
- 4 Duncan McRae House
- 5 Montgomery County Library
- 6 Montgomery County Commissioner's & EMA Office
- 7 Montgomery County Maintenance Shop
- 8 City of Mt. Vernon Maint. Shop
- 9 City of Mt. Vernon City Hall
- 10 City of Mt. Vernon Fire Department
- 11 City of Mt. Vernon Police Department
- 12 Montgomery County Court House
- 13 Montgomery County Sheriffs Office
- 14 Montgomery County Jail
- 15 Montgomery County High & Middle School
- 16 City of Mt. Vernon Rec. Complex
- 17 City of Mt. Vernon Comm. House
- 18 City of Mt. Vernon Northside Comm. Center
- 19 City of Mt. Vernon Cemetery
- 20 Brewton Parker College

The data sets represented here-in are presented to the user with the understanding that, because of the nature of some GIS datasets, there is no guarantee of completeness or accuracy. Users are cautioned to consider the nature of this data before using them for decisions that concern public safety or the conduct of business that involves substantial monetary or operational consequences. Conclusions drawn from, or actions taken on the basis of this data are the sole responsibility of the user.



CFSM-14

City of Mt Vernon

Water System



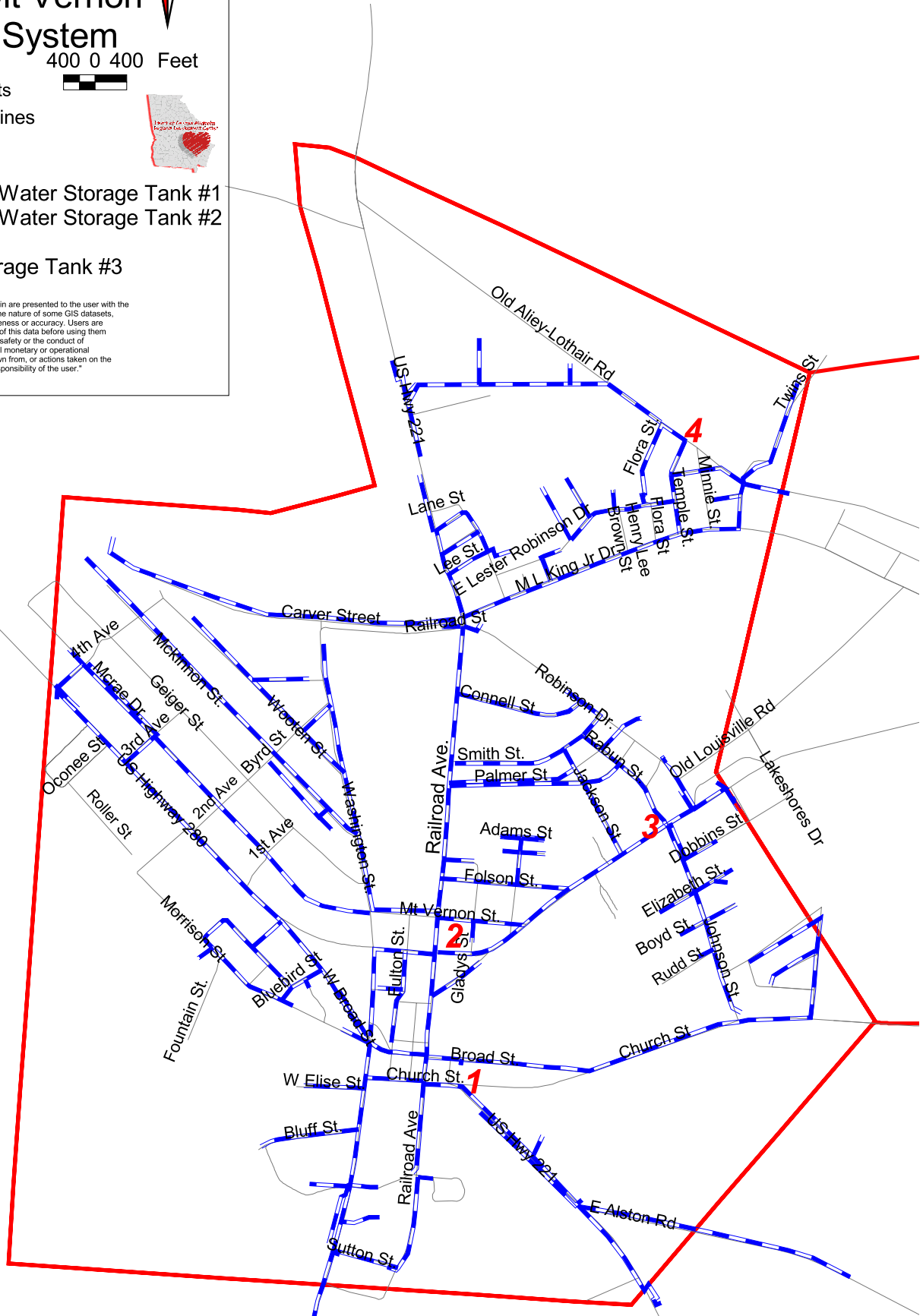
-  Roads
-  City Limits
-  Water Lines

400 0 400 Feet



- 1 Well #1 & Water Storage Tank #1
- 2 Well #2 & Water Storage Tank #2
- 3 Well #3
- 4 Water Storage Tank #3

The data sets represented here-in are presented to the user with the understanding that, because of the nature of some GIS datasets, there is no guarantee of completeness or accuracy. Users are cautioned to consider the nature of this data before using them for decisions that concern public safety or the conduct of business that involves substantial monetary or operational consequences. Conclusions drawn from, or actions taken on the basis of this data are the sole responsibility of the user.



CFSM-15 City of Mt Vernon Sewer System



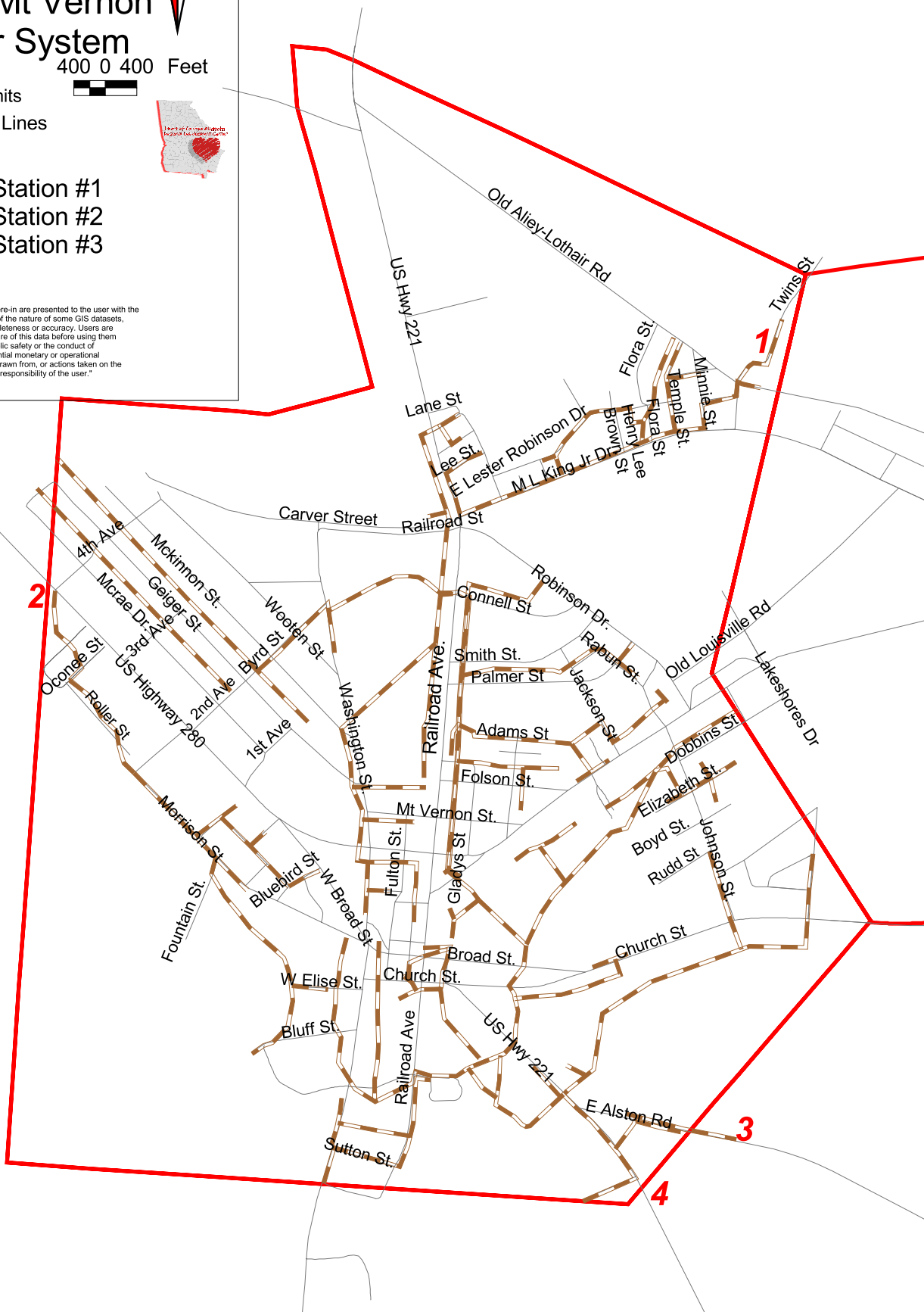
400 0 400 Feet

-  Roads
-  City Limits
-  Sewer Lines



- 1 Pump Station #1
- 2 Pump Station #2
- 3 Pump Station #3
- 4 WPCP

The data sets represented here-in are presented to the user with the understanding that, because of the nature of some GIS datasets, there is no guarantee of completeness or accuracy. Users are cautioned to consider the nature of this data before using them for decisions that concern public safety or the conduct of business that involves substantial monetary or operational consequences. Conclusions drawn from, or actions taken on the basis of this data are the sole responsibility of the user.



CFSM-16

City of Tarrytown Roads



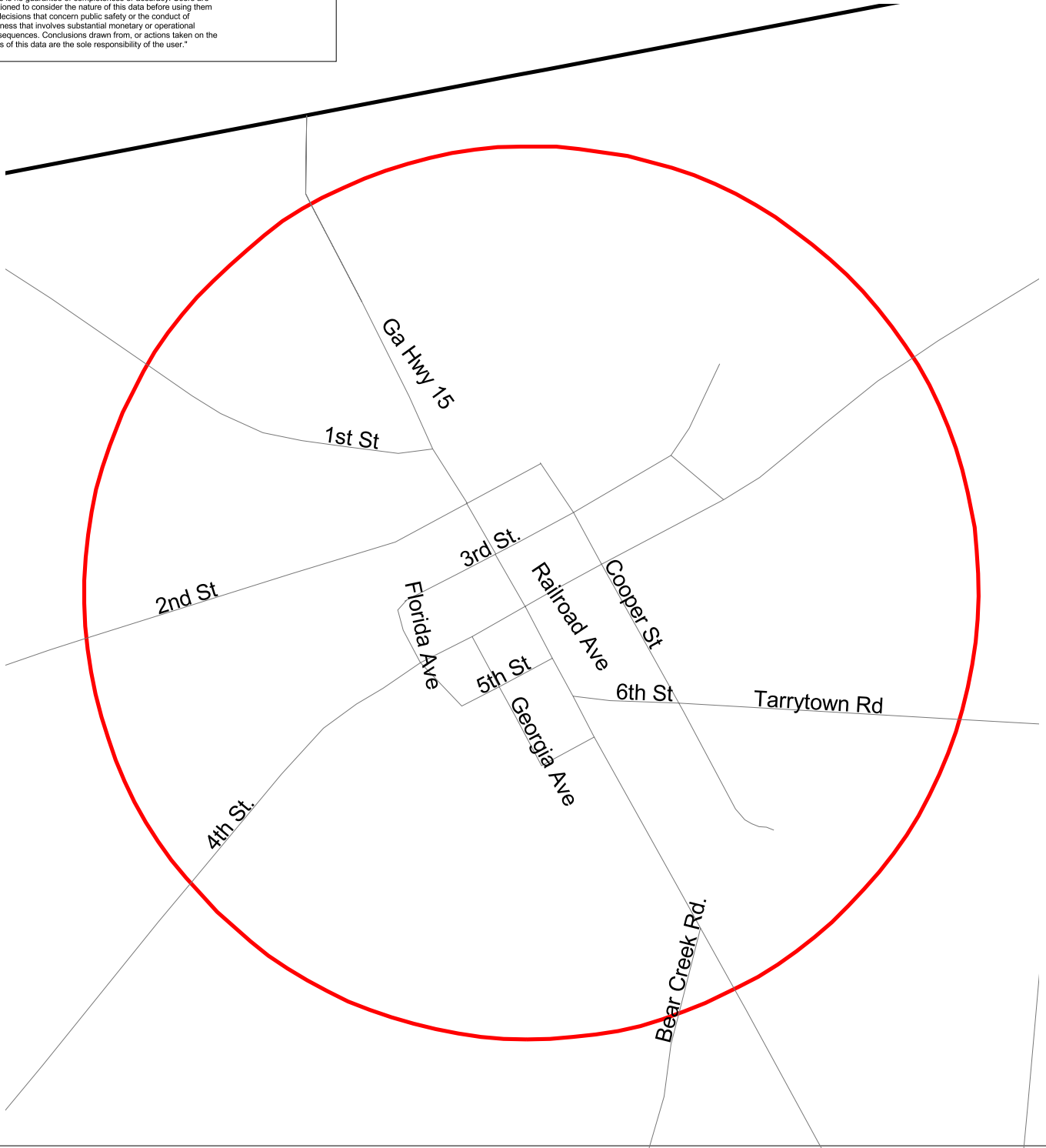
200 0 200 Feet



- Roads
- City Limits
- County Limits



The data sets represented here-in are presented to the user with the understanding that, because of the nature of some GIS datasets, there is no guarantee of completeness or accuracy. Users are cautioned to consider the nature of this data before using them for decisions that concern public safety or the conduct of business that involves substantial monetary or operational consequences. Conclusions drawn from, or actions taken on the basis of this data are the sole responsibility of the user.



CFSM-17

City of Tarrytown

Facilities



200 0 200 Feet

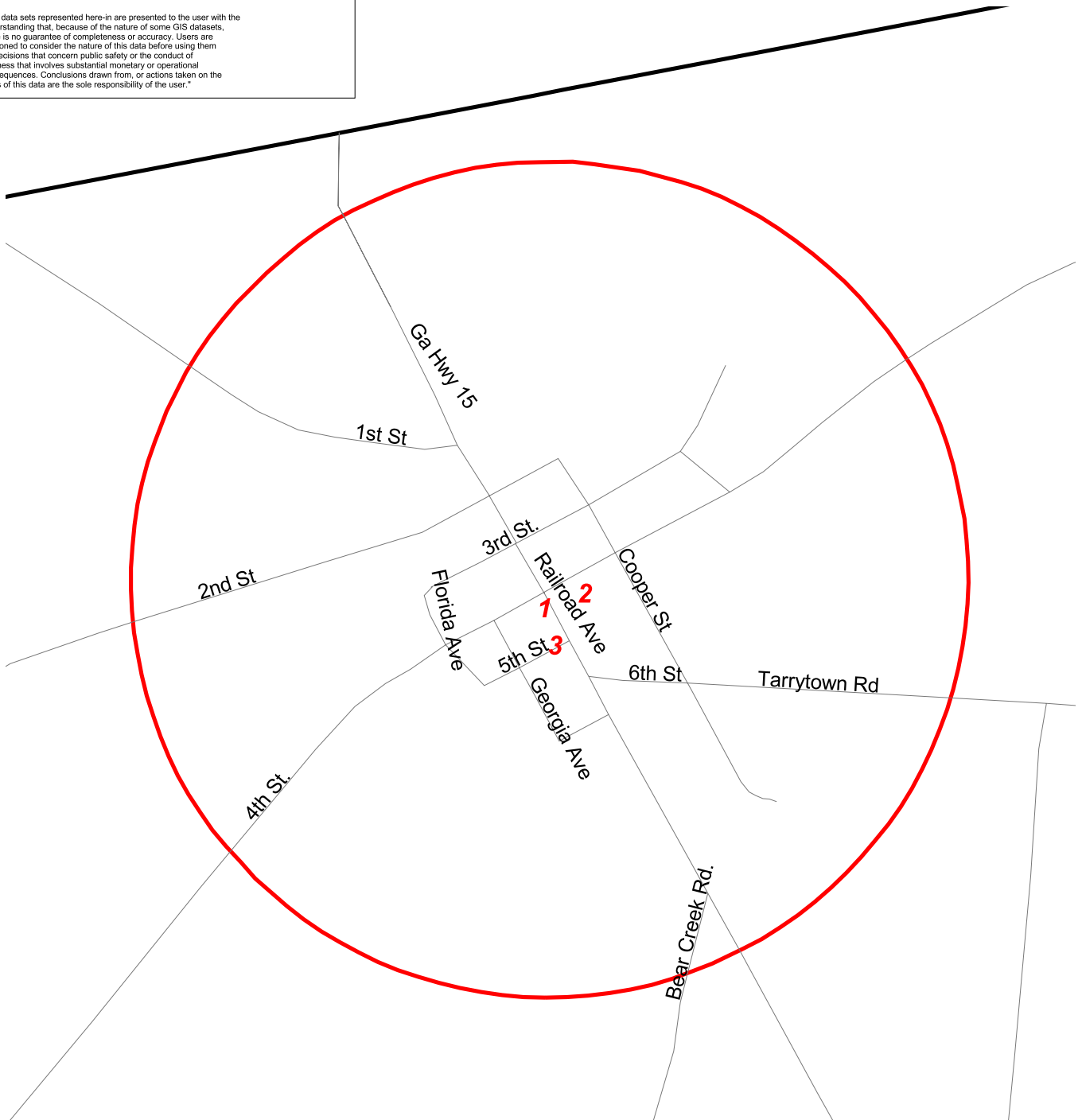


- Roads
- City Limits
- County Limits



- 1 City of Tarrytown City Hall
- 2 City of Tarrytown Vol. Fire Dept.
- 3 J'Mon Warnock Park

The data sets represented here-in are presented to the user with the understanding that, because of the nature of some GIS datasets, there is no guarantee of completeness or accuracy. Users are cautioned to consider the nature of this data before using them for decisions that concern public safety or the conduct of business that involves substantial monetary or operational consequences. Conclusions drawn from, or actions taken on the basis of this data are the sole responsibility of the user.



CFSM-18

City of Tarrytown Water System

200 0 200 Feet

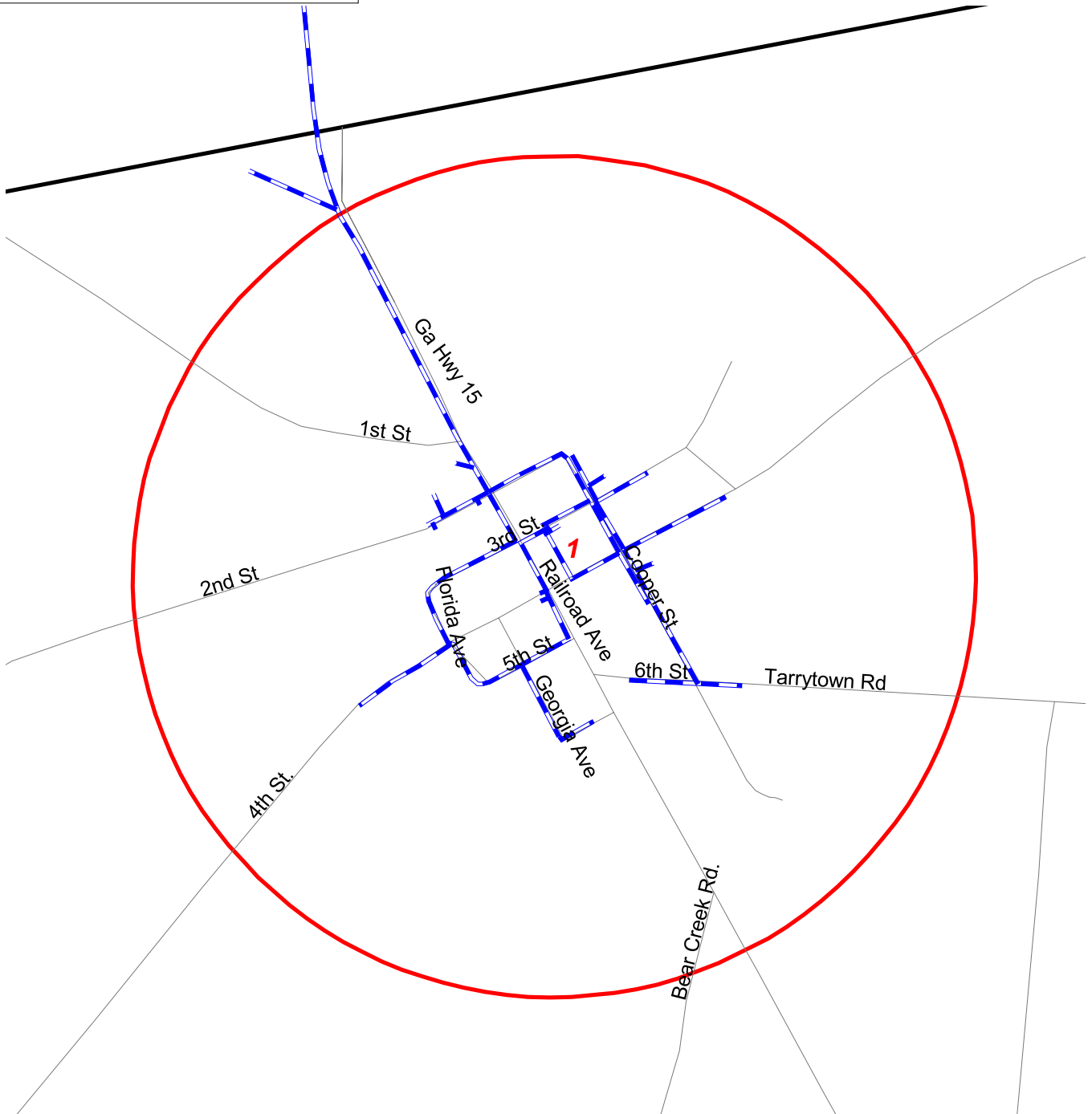


- Roads
- City Limits
- County Limits



1 Water Storage Tank #1

"The data sets represented here-in are presented to the user with the understanding that, because of the nature of some GIS datasets, there is no guarantee of completeness or accuracy. Users are cautioned to consider the nature of this data before using them for decisions that concern public safety or the conduct of business that involves substantial monetary or operational consequences. Conclusions drawn from, or actions taken on the basis of this data are the sole responsibility of the user."





CFSM-19

City of Uvalda

Roads



300 0 300 Feet

-  Roads
-  City Limits



"The data sets represented here-in are presented to the user with the understanding that, because of the nature of some GIS datasets, there is no guarantee of completeness or accuracy. Users are cautioned to consider the nature of this data before using them for decisions that concern public safety or the conduct of business that involves substantial monetary or operational consequences. Conclusions drawn from, or actions taken on the basis of this data are the sole responsibility of the user."



CFSM-20 City of Uvalda Facilities



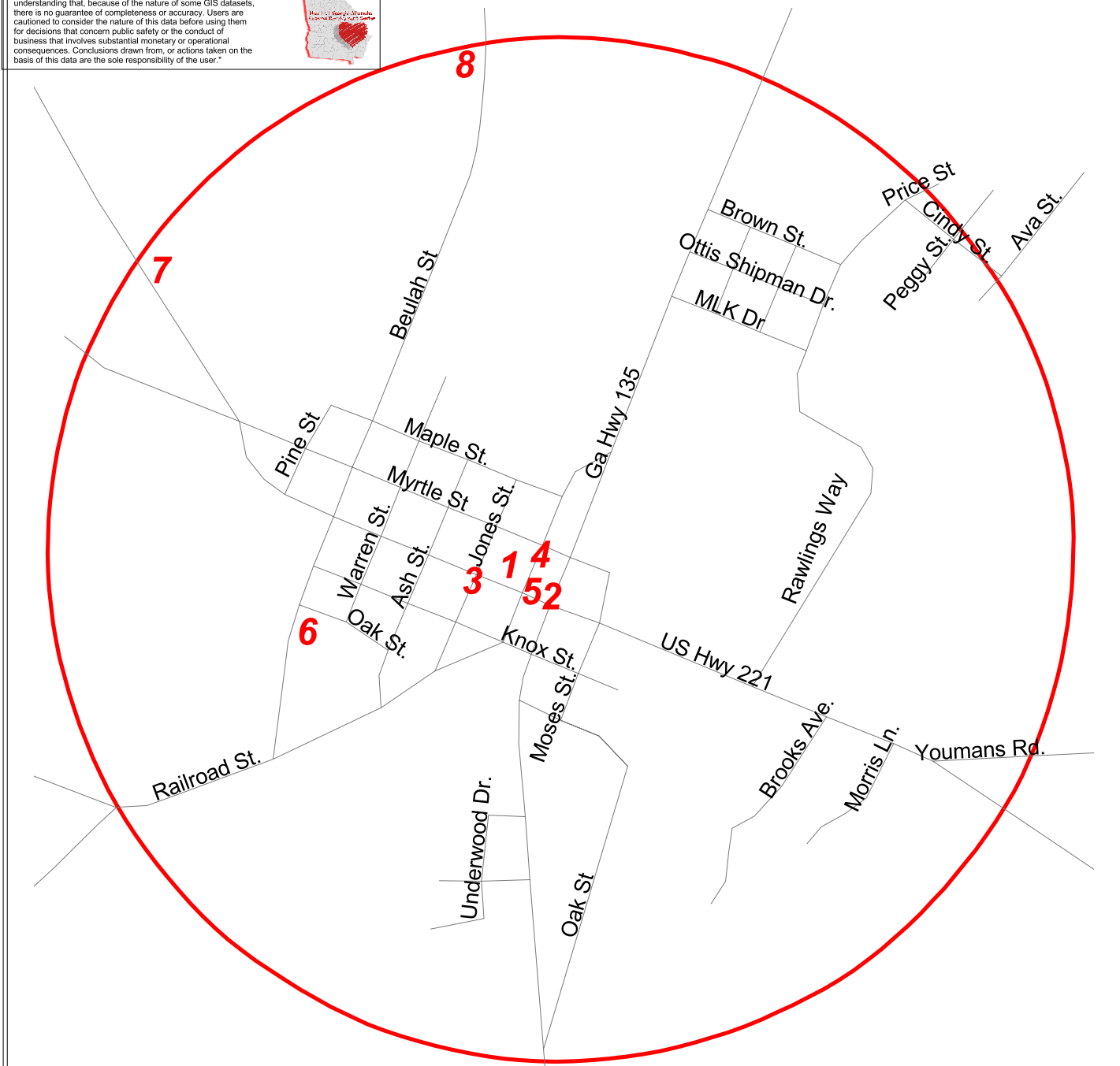
300 0 300 Feet

- Roads
- City Limits



- 1 City of Uvalda Maint. Shop
- 2 City of Uvalda Police Department
- 3 City of Uvalda Volunteer Fire Dept.
- 4 City of Uvalda City Hall
- 5 City of Uvalda Park
- 6 City of Uvalda Rec. Field
- 7 City of Uvalda Comm. Center
- 8 City of Uvalda Cemetery

The data sets represented here-in are presented to the user with the understanding that, because of the nature of some GIS datasets, there is no guarantee of completeness or accuracy. Users are cautioned to consider the nature of this data before using them for decisions that concern public safety or the conduct of business that involves substantial monetary or operational consequences. Conclusions drawn from, or actions taken on the basis of this data are the sole responsibility of the user.



CFSM-21

City of Uvalda

Water System



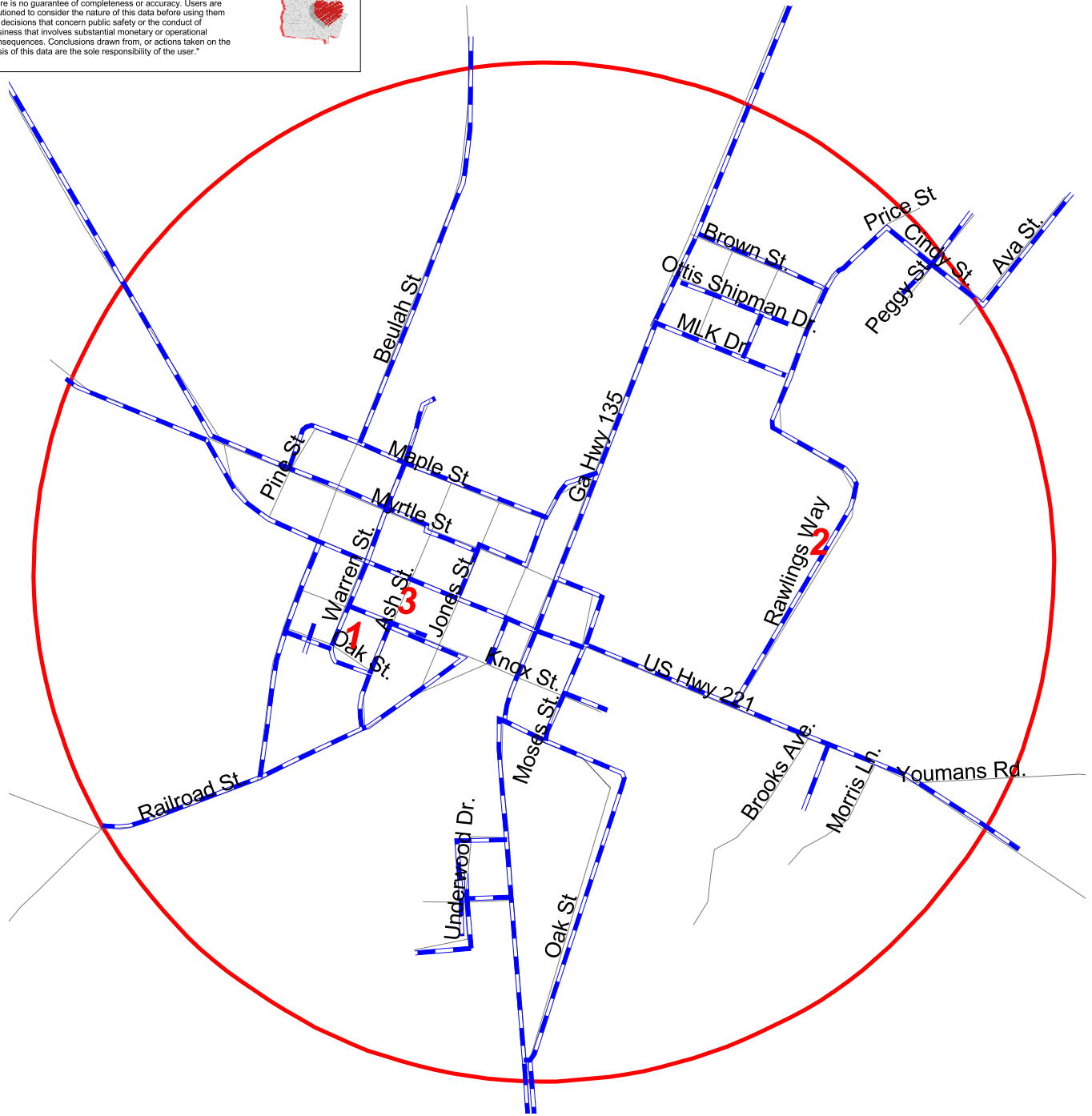
300 0 300 Feet

-  Roads
-  City Limits
-  Water Lines



- 1 Well #1 & Water Storage Tank #1
- 2 Well #2
- 3 Water Storage Tank #2

The data sets represented here-in are presented to the user with the understanding that, because of the nature of some GIS datasets, there is no guarantee of completeness or accuracy. Users are cautioned to consider the nature of this data before using them for decisions that concern public safety or the conduct of business that involves substantial monetary or operational consequences. Conclusions drawn from, or actions taken on the basis of this data are the sole responsibility of the user.



CFSM-22

City of Uvalda Sewer System



300 0 300 Feet



-  Roads
-  City Limits
-  Sewer Lines

- 1 Pump Station #1
- 2 Pump Station #2
- 3 Pump Station #3
- 4 LAS Spray Field



"The data sets represented here-in are presented to the user with the understanding that, because of the nature of some GIS datasets, there is no guarantee of completeness or accuracy. Users are cautioned to consider the nature of this data before using them for decisions that concern public safety or the conduct of business that involves substantial monetary or operational consequences. Conclusions drawn from, or actions taken on the basis of this data are the sole responsibility of the user."

