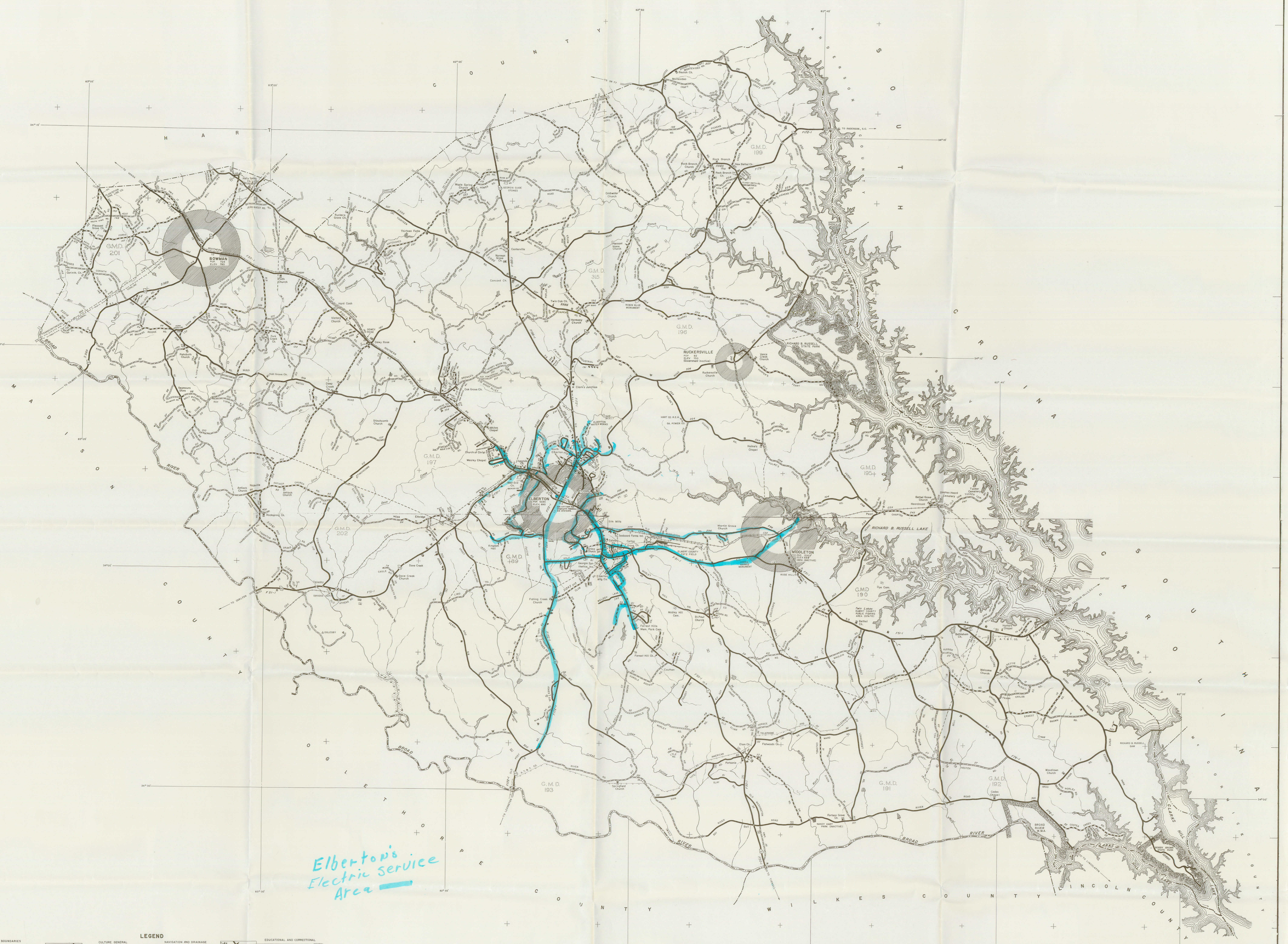

LEGEND

BOUNDARIES

STATE
COUNTY
NATIONAL OR STATE PARK, FOREST, MONUMENT OR LARGE MILITARY RESERVATION
MILITIA DISTRICT G.M.D.
FENCE OR BOUNDARY
URBAN AREA BOUNDARY (UAB)

CITY AND VILLAGE CENTERS

STATE CAPITAL
COUNTY SEAT
INCORPORATED CITY
POPULATION (1980 CENSUS)
ELEVATION
UNINCORPORATED URBAN PLACES AND DELIMITED AREAS
ROAD MILEAGE CENTER OR PLACE NAME

ROADS AND ROADWAY FEATURES

PRIVATE
UNIMPROVED
GRADED AND DRAINED
SOIL SURFACED
GRAVEL OR STONE
BITUMINOUS SURFACED
HIGH TYPE PAVED
DIVIDED
(FCA INDICATES FULL CONTROL OF ACCESS)
4 LANE UNDIVIDED
PROJECTED
FEDERAL-AID PRIMARY ROUTE
(ARROW DENOTES TERMINAL)
FEDERAL-AID URBAN ROUTE
FEDERAL-AID SECONDARY ROUTE
STATE ROUTE NUMBER, U.S ROUTE NUMBER
INTERSTATE ROUTE NUMBER
CONNECTING STREET OR FRONTAGE ROAD
INTERCHANGE
POINTS BETWEEN WHICH MILEAGE IS MEASURED
TRAFFIC CIRCLE

RAILROADS

SINGLE OPERATING COMPANY
MORE THAN ONE OPERATING COMPANY
ABANDONED RAILROAD, TRACK RETAINED
STATION OR STOP
UNDERPASS - ROAD BELOW
OVERPASS - ROAD ABOVE
GRADE CROSSING
RAILROAD ON STREET OR ROAD
PRIVATE RAILROAD, STANDARD GAUGE
ELECTRIC INTERURBAN OR SUBURBAN RAILROAD

CULTURE GENERAL

FIRE STATION
NURSING HOME
LIBRARY
HOTEL
MOTEL
TRAILER PARK
CAMP MEETING GROUND
CHURCH, AND CHURCH WITH CEMETERY
CEMETERY
MEDICAL CLINIC
HOSPITAL
WAREHOUSE OR LARGE BARN
DAIRY
ORCHARD

BUSINESS AND INDUSTRIAL

SHOPPING CENTER
NURSERY
STORE OR BUSINESS
GROUP OF BUSINESSES
BUSINESS AND FILLING STATION
COMBINED DWELLING AND STORE
FACTORY OR INDUSTRIAL PLANT
SEASONAL INDUSTRY
FRUIT PACKING PLANT
FILLING STATION
OIL OR GAS PUMPING STATION
GAUGE OR PUMPING STATION, GENERAL
OIL TANK
PIPE LINE, GAS
GAS TANK
GROUP OF STORAGE TANKS
PIPE LINE, OIL
ANIMAL HOSPITAL
MINE
QUARRY
GRAVEL PIT
TURPENTINE STILL
SAWMILL, STATIONARY
SCRAP METAL DUMP
AUTO GRAVEYARD
CULTURAL FEATURES SHOWN OUT OF POSITION
PERMANENT WEIGHT STATION

NAVIGATION AND DRAINAGE

HEAD OF NAVIGATION
NAVIGABLE STREAM
DOCK, PIER OR LANDING
NAUTICAL LIGHT
DAM, WITH LOCK
LIGHTHOUSE
INTERMITTENT STREAM
NARROW STREAM
WATERFALL
WIDE STREAM
DRAINAGE DITCH
MARSH OR SWAMPLAND
LAKE, RESERVOIR, OR POND, WITH DAM

STRUCTURES

MINOR DRAINAGE STRUCTURE - 10' TO 20'
HIGHWAY BRIDGE, GENERAL - 20' OR OVER
SMALL BRIDGES, CLOSELY SPACED
COVERED BRIDGE
TRUSS BRIDGE (W-WOOD, S-STEEL)
RAILROAD BRIDGE (WIDE SPAN)
MOVEABLE SPAN BRIDGE
DAM, WITH ROAD
FORD
LEVEE OR DIKE
LEVEE OR DIKE, WITH ROAD
CATTLE GUARD
HIGHWAY GRADE SEPARATION
PEDESTRIAN BRIDGE

AIRPORTS

MILITARY FIELD
COMMERCIAL OR MUNICIPAL FIELD, WITH COMPLETE FACILITIES
RUNWAYS, SHOWN IN APPROXIMATE POSITION
COMMERCIAL OR MUNICIPAL FIELD, WITH LIMITED FACILITIES
LANDING AREA OR STRIP
HELIPORT

MISCELLANEOUS MAP FEATURES

PROMINENT ELEVATION
(FEET ABOVE SEA LEVEL) 4200
MOUNTAIN PASS
ARMORY
TRIANGULATION STATION
GATE
LATITUDE 33°40'
LONGITUDE 82°00'
TRANSVERSE MERCATOR COORDINATES

EDUCATIONAL AND CORRECTIONAL

SCHOOL
TOWN HALL OR COMMUNITY AUDITORIUM
AGRICULTURAL EXPERIMENT STATION
COUNTY PRISON FARM
CORRECTIONAL INSTITUTION

PUBLIC SERVICE FACILITIES

POST OFFICE
POST OFFICE AND BUSINESS COMBINED
COURTHOUSE
STATE HIGHWAY MAINTENANCE SHOP
COUNTY MAINTENANCE SHOP
POLICE STATION
GARBAGE OR RUBBISH DUMP
SEWAGE DISPOSAL PLANT
INCINERATOR
WATER SUPPLY TANK
POWER PLANT
POWER SUBSTATION
TRANSMISSION LINE
AVIATION RADIO NAVIGATION AID
BOOSTER STATION (ALSO MICRO-WAVE, RADAR)
UNDERGROUND TELEPHONE OR RADIO CABLE
RADIO OR TELEVISION STATION (WITH CALL LETTERS)

CONSERVATION AND RECREATION

SWIMMING POOL
SCENIC SITE
CAMPING AREA (TENTS OR TRAILERS)
LODGE OR CAMP, PERMANENT
AF— ATHLETIC FIELD   SP—SMALL STATE PARK
AP—AMUSEMENT PARK   CP—COMMUNITY PARK
C— CLUB   RP—ROADSIDE PARK
GC— GOLF COURSE   RA—REST AREA
FOREST RANGER STATION
STATE WELCOME CENTER
PICNIC GROUND
OBSERVATION OR LOOKOUT TOWER
FISH HATCHERY
FAIRGROUND, RACE COURSE OR SPEEDWAY
DRIVE-IN THEATER
MONUMENT (SMALL HISTORIC SITE)
NOTE: ALL VACANT CULTURE INDICATED BY OPEN SYMBOL

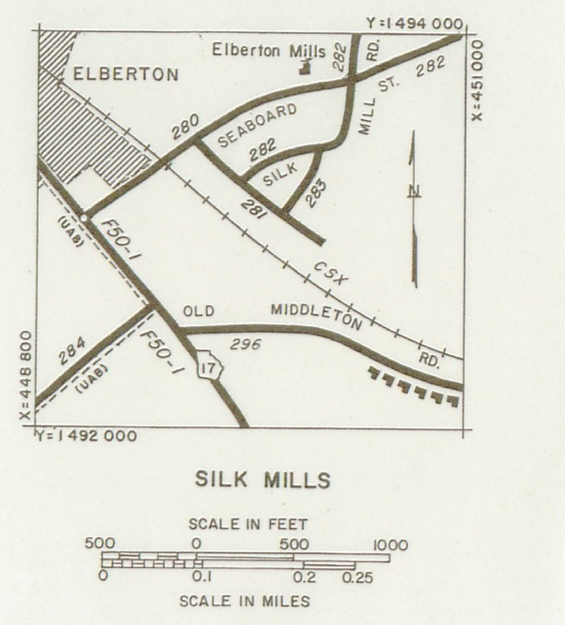

SILK MILLS

SCALE IN FEET 500 0 500 1000
0 0.1 0.2 0.25 SCALE IN MILES

NOTE: PETERSBURG, INCORPORATED IN 1802 AND LOCATED ON THE POINT OF LAND WHERE THE BROAD RIVER JOINED THE SAVANNAH RIVER, IS INUNDATED BY CLARKS HILL LAKE.

THE MAINTAINED STREET PATTERNS OF RUCKERSVILLE AND MIDDLETON ARE SHOWN ENTIRELY ON THIS MAP.

A PRICE LIST OF MAPS PUBLISHED BY THE DEPARTMENT OF TRANSPORTATION IS AVAILABLE FROM THE DEPARTMENT AT NO. 2 CAPITOL SQUARE, ATLANTA, GA., 30334

ALL LOCAL ROUTES ARE REVISED IN CONFORMANCE WITH THE OFFICIAL CODE OF GEORGIA, ANNOTATED, TITLE 32. COUNTY ROADS ARE BASED ON THE LATEST INFORMATION SUPPLIED BY THE COUNTY.

©1991 GEORGIA DEPARTMENT OF TRANSPORTATION. ALL RIGHTS RESERVED. ANY REPRODUCTION IN PART OR IN WHOLE IS PROHIBITED UNLESS AUTHORIZED BY THE GEORGIA DEPARTMENT OF TRANSPORTATION.

GENERAL HIGHWAY MAP

ELBERT COUNTY

GEORGIA

PREPARED BY THE

DEPARTMENT OF TRANSPORTATION
DIVISION OF PLANNING AND PROGRAMMING
PLANNING DATA SERVICES
IN COOPERATION WITH
U.S. DEPARTMENT OF TRANSPORTATION
FEDERAL HIGHWAY ADMINISTRATION

SCALE IN MILES

1991

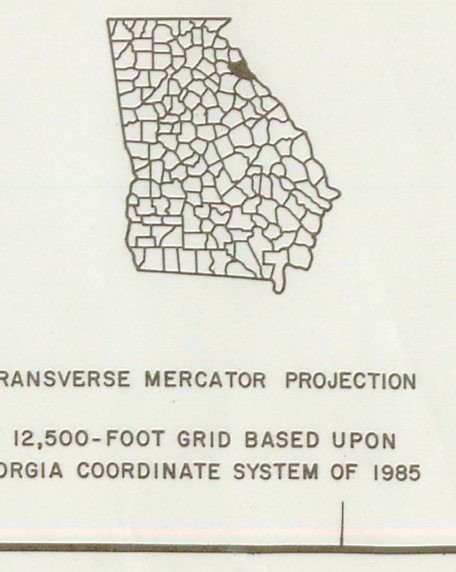

TRANSVERSE MERCATOR PROJECTION

12,500-FOOT GRID BASED UPON GEORGIA COORDINATE SYSTEM OF 1985

81 COUNTY ROAD   P150 PUBLIC ROAD
P391 (CE) CORP OF ENGINEERS ROAD
Numbering systems of County Roads, Public Roads, and Corp of Engineers Roads are indicated along roadbands. cs indicates a City Street.

REVISIONS:

FEATURE	DATE
COMPLETE INVENTORY	OCT., 1988
FEDERAL-AID SYSTEMS REVISED TO	OCT., 1988

County population, 1980 Census 18,758
County area in square miles 374

CLARKS HILL RESERVOIR shown at normal pool elev., 330 mean sea level, as surveyed by U.S Corps of Engineers

BROAD RIVER SOIL & WATER CONSERVATION DISTRICT embraces this county